

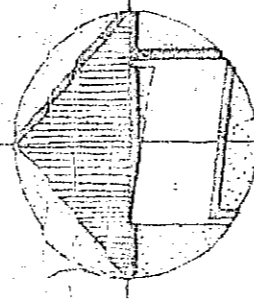

THE BOROUGH OF LUTON (LIME AVENUE)

TREE PRESERVATION ORDER, ~~1960~~ 1960

Scale : 1/2500 approximately (reduced from 1/500)

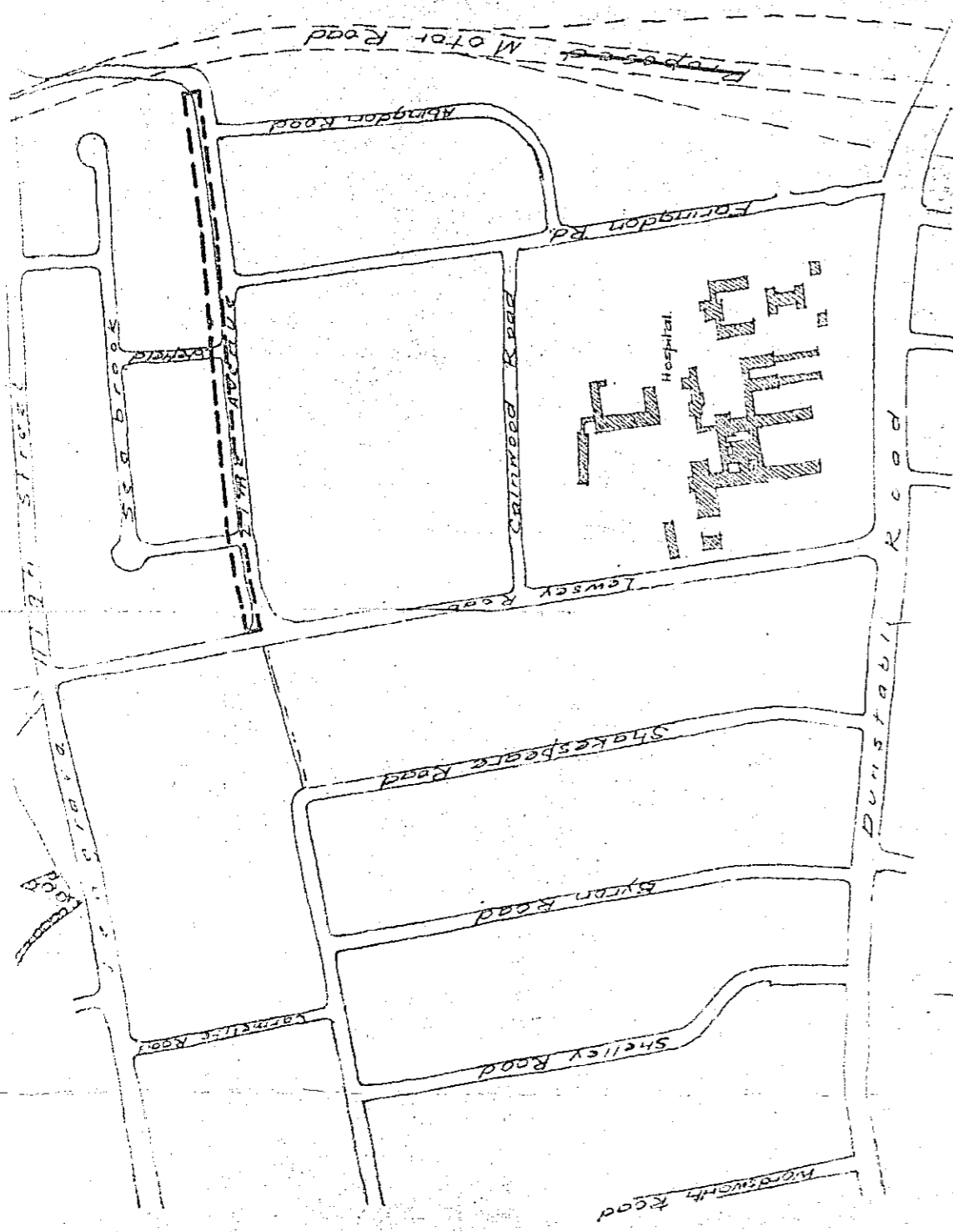
Key plan - 1/5000

Trees to be preserved (40 lines) are shown bounded by a broken line thus:



E. H. T. WILTSHIRE
 ASSISTANT SECRETARY,
 MINISTRY OF HOUSING AND
 LOCAL GOVERNMENT.
 Ministry of Transport, 1960.

Drawing No 22585/TP 723



This is the map referred to in Article 2 of the
 Borough of Luton (Lime Avenue) Tree Preservation
 Order, 1960, made by the Luton Borough Council
 on the 11th April, 1960.

A. D. I. M. M. R.
 Town Clerk.

*F. C. H. or A. M. I. C. E., Borough Engineer,
 Town Hall, Luton, Beds.*

THE BOROUGH OF LUTON (LIME AVENUE) TREE PRESERVATION ORDER No 1. 1959

1960

Scale : 1/2500 approximately (reduced from 1/500)

Key plan - 1/5000

Trees to be preserved (40 limes) are shown bounded by a broken line thus

