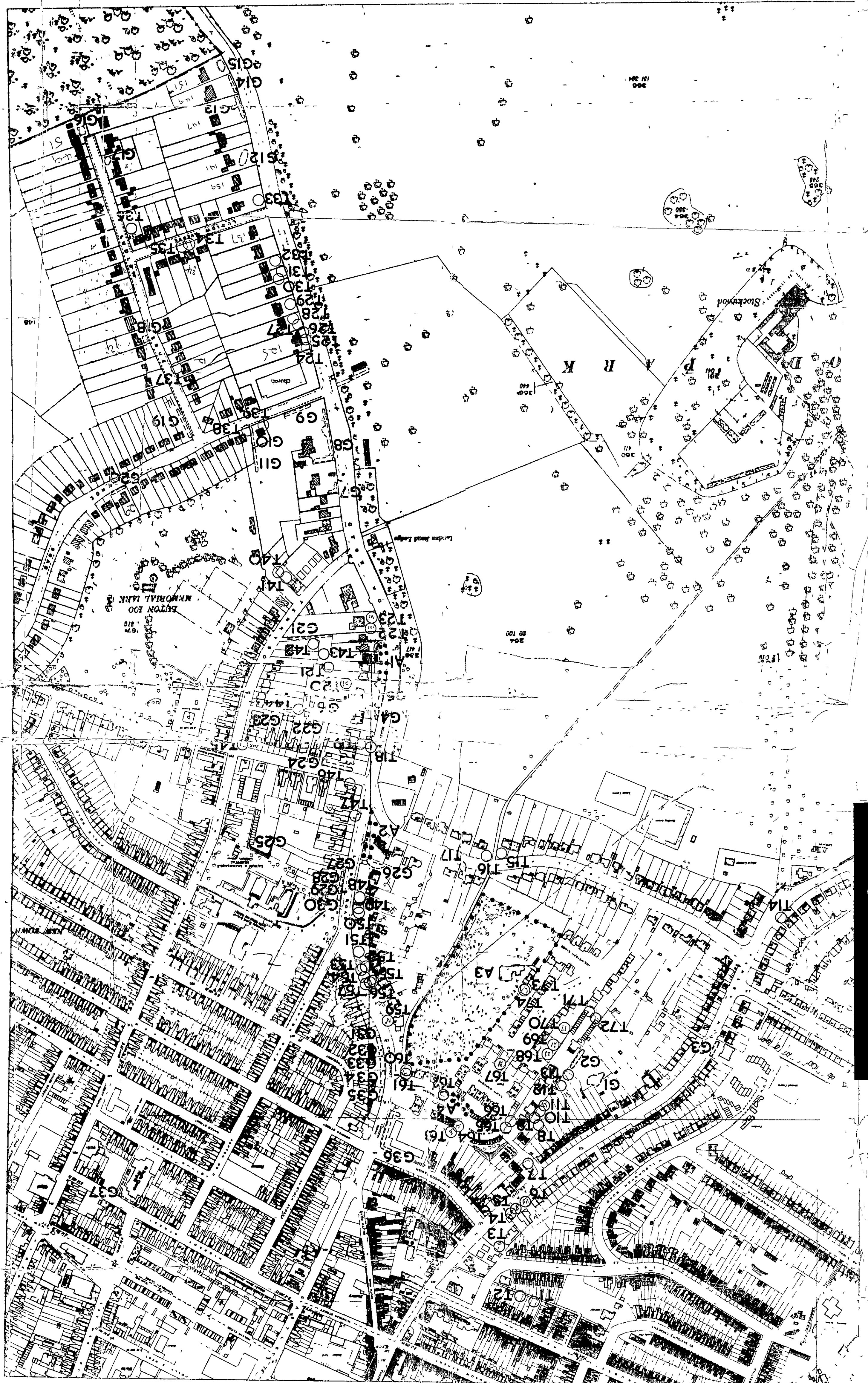





COUNTY BOROUGH OF LUTON

K. SEYMOUR MICE, AMTL, BOROUGH ENGINEER  
PLANNING OFFICER



plan no. 38907 ip  
date Oct. 1970  
scale: 1/2500

trees specified individually  
trees specified by reference to an area  
Groups of trees



MAP REFERRED TO IN THE  
COUNTY BOROUGH OF LUTON  
TREE  
PRESERVATION  
ORDER  
1971  
(LONDON ROAD AREA)  
TOWN AND COUNTRY PLANNING  
ACTS 1962 AND 1968  
CIVIC AMENITIES ACT 1967

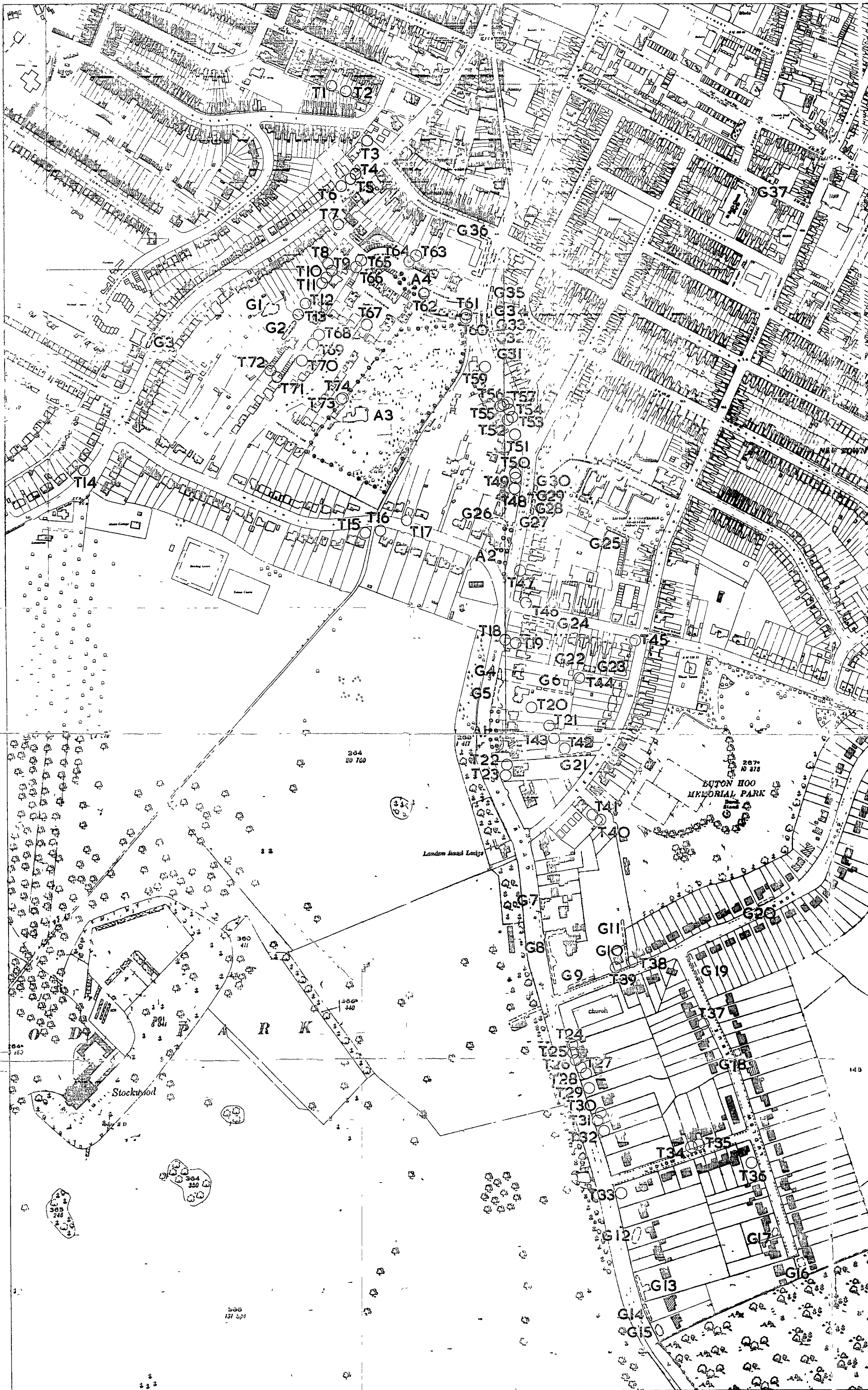
38907 IP

MAP REFERRED TO IN THE  
 COUNTY BOROUGH OF LUTON  
**TREE  
 PRESERVATION  
 ORDER**

1971

(LONDON ROAD AREA)

TOWN AND COUNTRY PLANNING  
 ACTS 1962 AND 1968  
 CIVIC AMENITIES ACT 1967




reference

- trees specified individually T ○
- trees specified by reference to an area A □
- groups of trees G □

plan no. 38907 tp

date oct. 1970

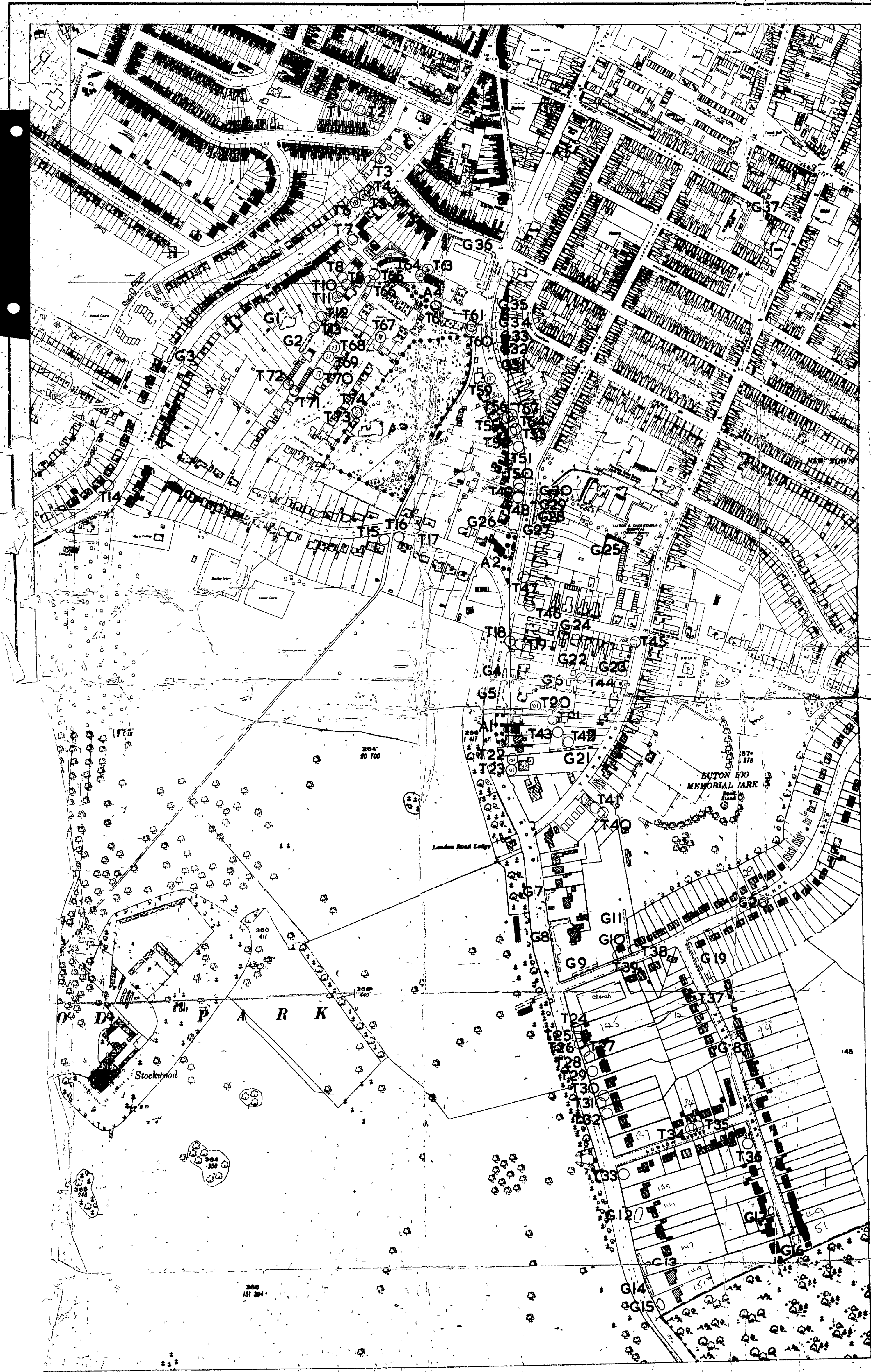
scale :- 1/2500



MAP REFERRED TO IN THE  
 COUNTY BOROUGH OF LUTON  
**TREE  
 PRESERVATION  
 ORDER**  
 1971  
 (LONDON ROAD AREA)

TOWN AND COUNTRY PLANNING  
 ACTS 1962 AND 1968  
 CIVIC AMENITIES ACT 1967


O - Felled



trees specified individually

trees specified by reference to an area

groups of trees



plan no. 38907 tp  
 date oct. 1970  
 scale: 1/2500

