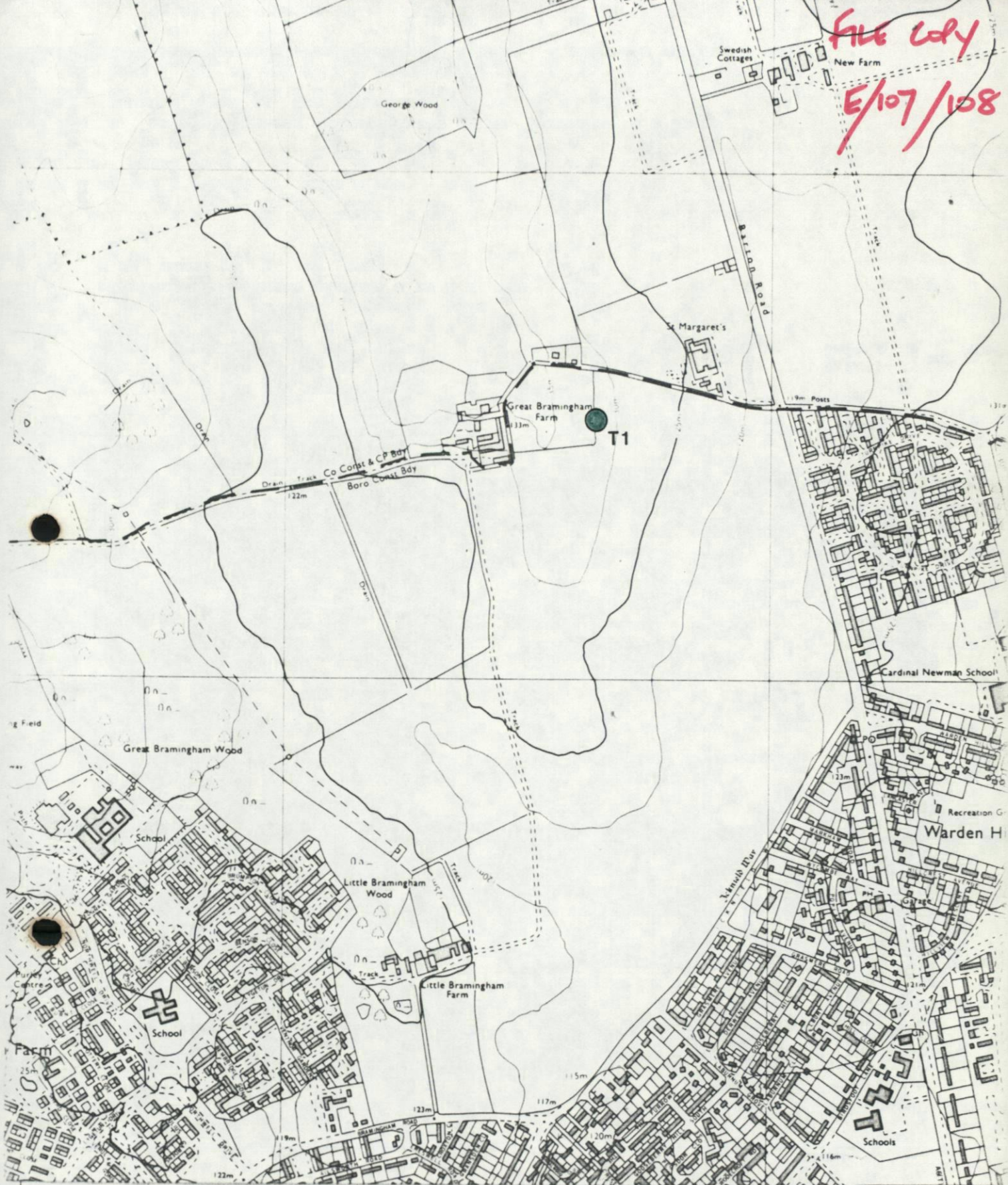



FILE COPY  
E/107/108



TOWN & COUNTRY PLANNING ACT 1971  
PLAN REFERRED TO IN THE BOROUGH OF LUTON  
**BRAMINGHAM PARK**  
TREE PRESERVATION ORDER 1989



 T Individual Trees

Drawing  

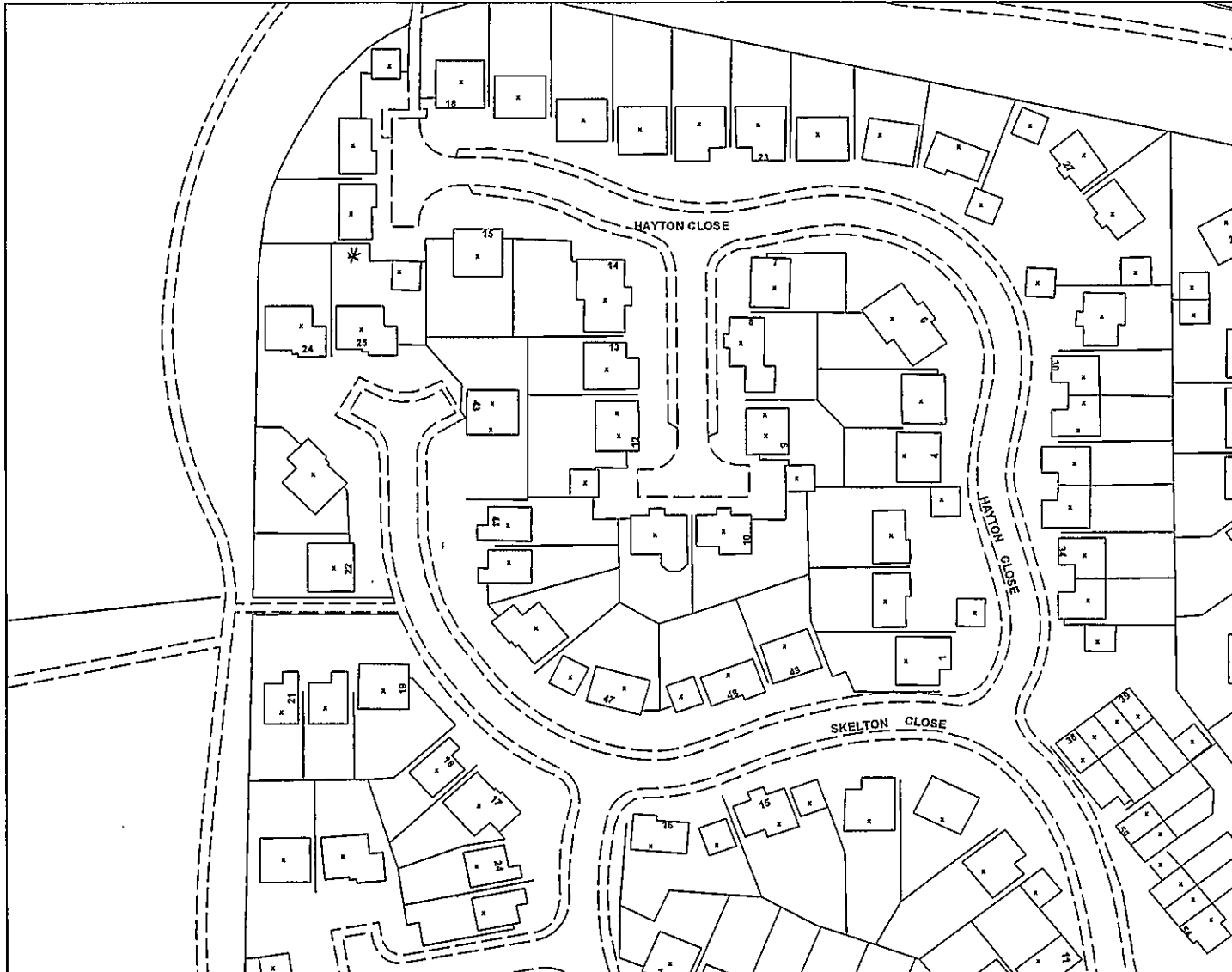

D.W.D. Watts, M.R.T.P.I. F.R.I.C.S. F.B.I.M.  
Chief Planning Officer, Town Hall, Luton

Scale 1:10,000  
Date 10:11:89

Neg. No. 65273  
Drg. No. 65273



# 44 Skelton Close



**Legend**

To be plotted.  
Poss no 43

Scale : 1:1250

Organisation	Not Set
Department	Not Set
Comments	
Date	17 February 2004
SLA Number	Not Set

Reproduced from the Ordnance Survey map with the permission of the Controller of Her Majesty's Stationery Office © Crown Copyright 2000. Unauthorised reproduction infringes Crown Copyright and may lead to prosecution or civil proceedings.

Produced using ESRI (UK)'s MapExplorer 2.0 - <http://www.esriuk.com>