

BOROUGH OF LUTON - TOWN AND COUNTRY PLANNING ACT 1990

TREE PRESERVATION ORDER - FRANCIS STREET, LUTON

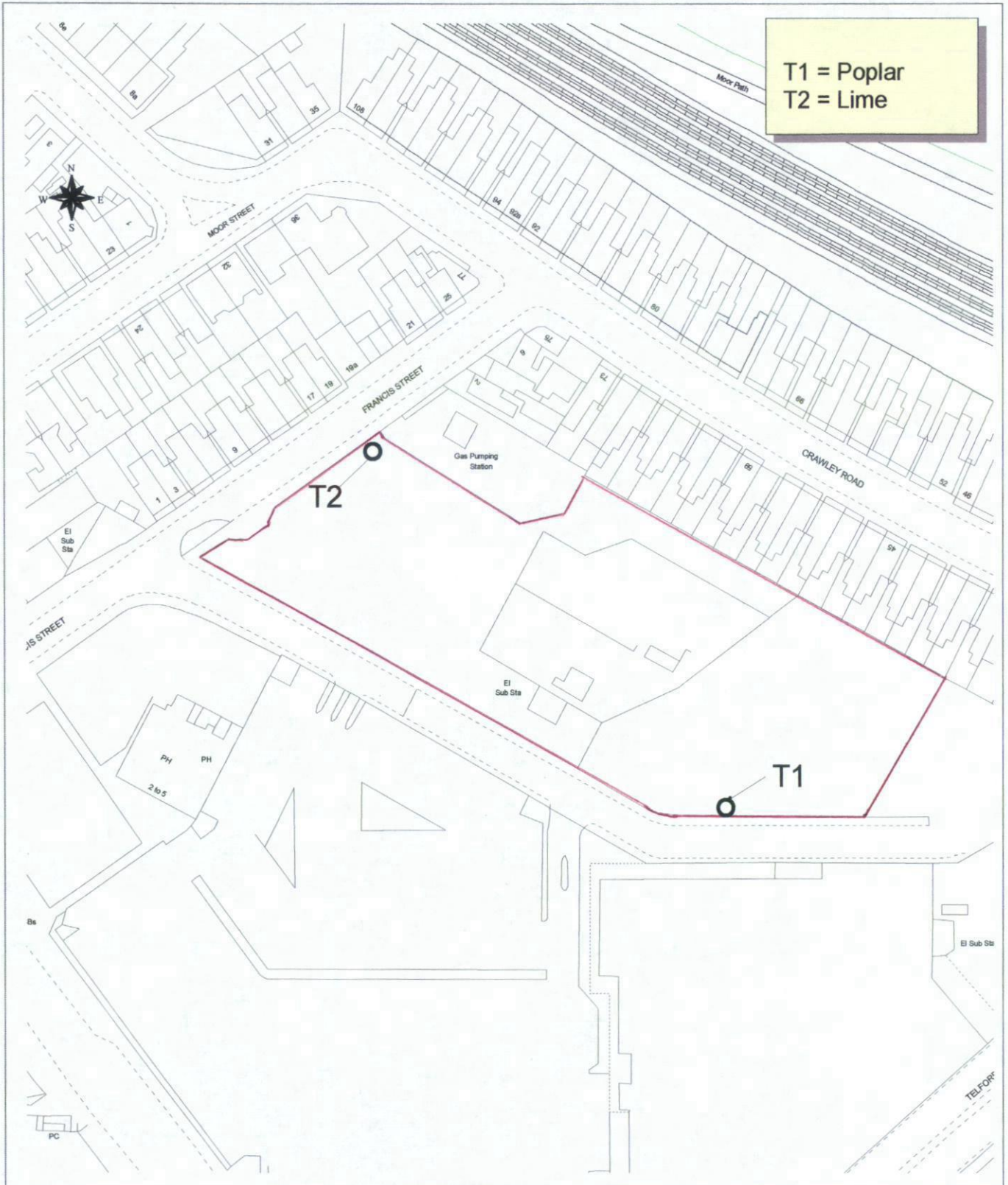
Drawing



Dwg No DC/02/0008

Date May 2002

T1 = Poplar
T2 = Lime



1:1250

This map has been reproduced from Ordnance Survey material with the permission of Ordnance Survey on behalf of the Controller of Her Majesty's Stationery Office.
© Crown copyright. Unauthorised reproduction infringes Crown copyright and may lead to prosecution or civil proceedings. Licence No LA078468



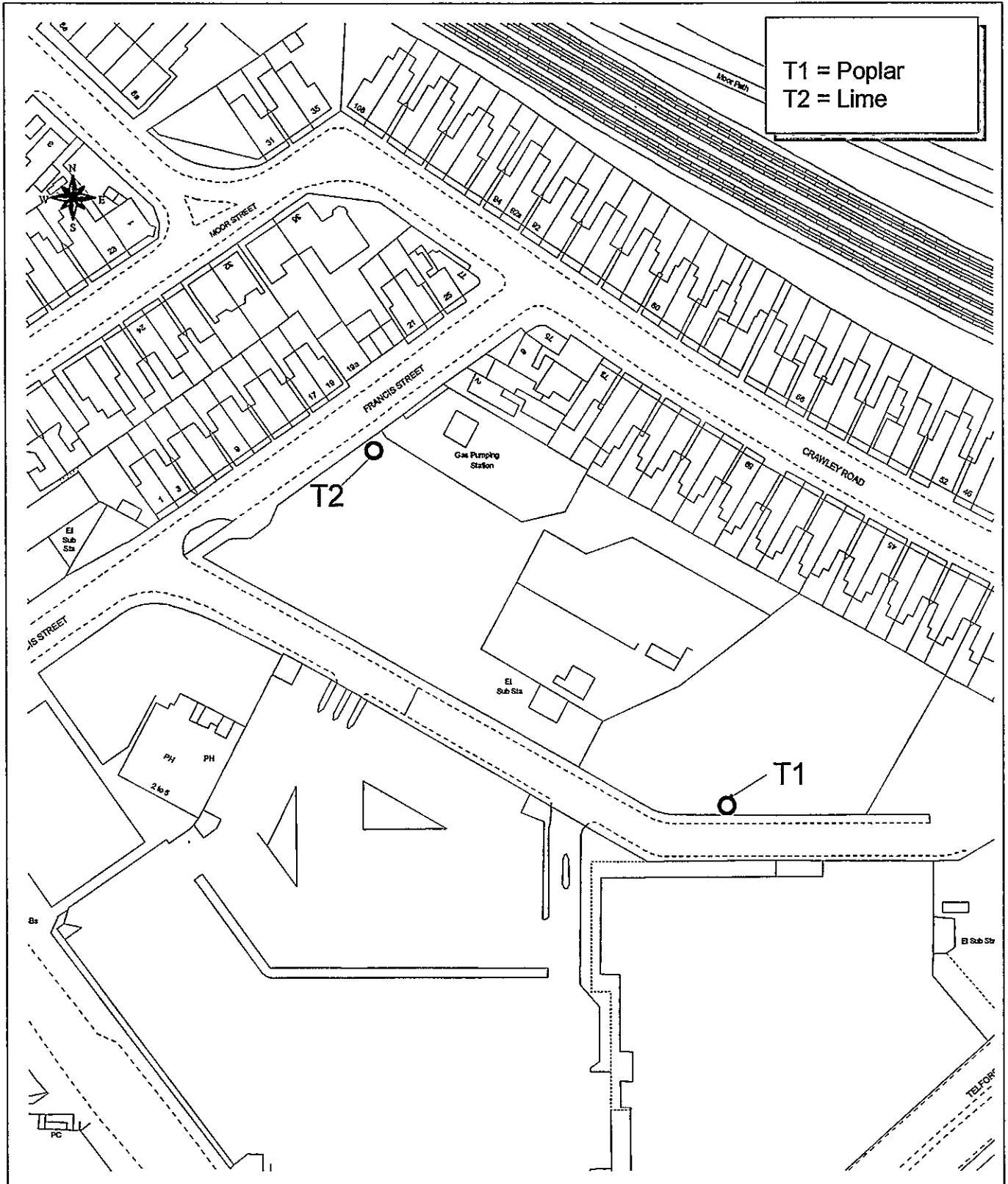


BOROUGH OF LUTON - TOWN AND COUNTRY PLANNING ACT 1990

TREE PRESERVATION ORDER - FRANCIS STREET, LUTON

Dwg No DC/02/0008

Date May 2002



1:1250

This map has been reproduced from Ordnance Survey material with the permission of Ordnance Survey on behalf of the Controller of Her Majesty's Stationery Office.
© Crown copyright. Unauthorised reproduction infringes Crown copyright and may lead to prosecution or civil proceedings. Licence No LA078468

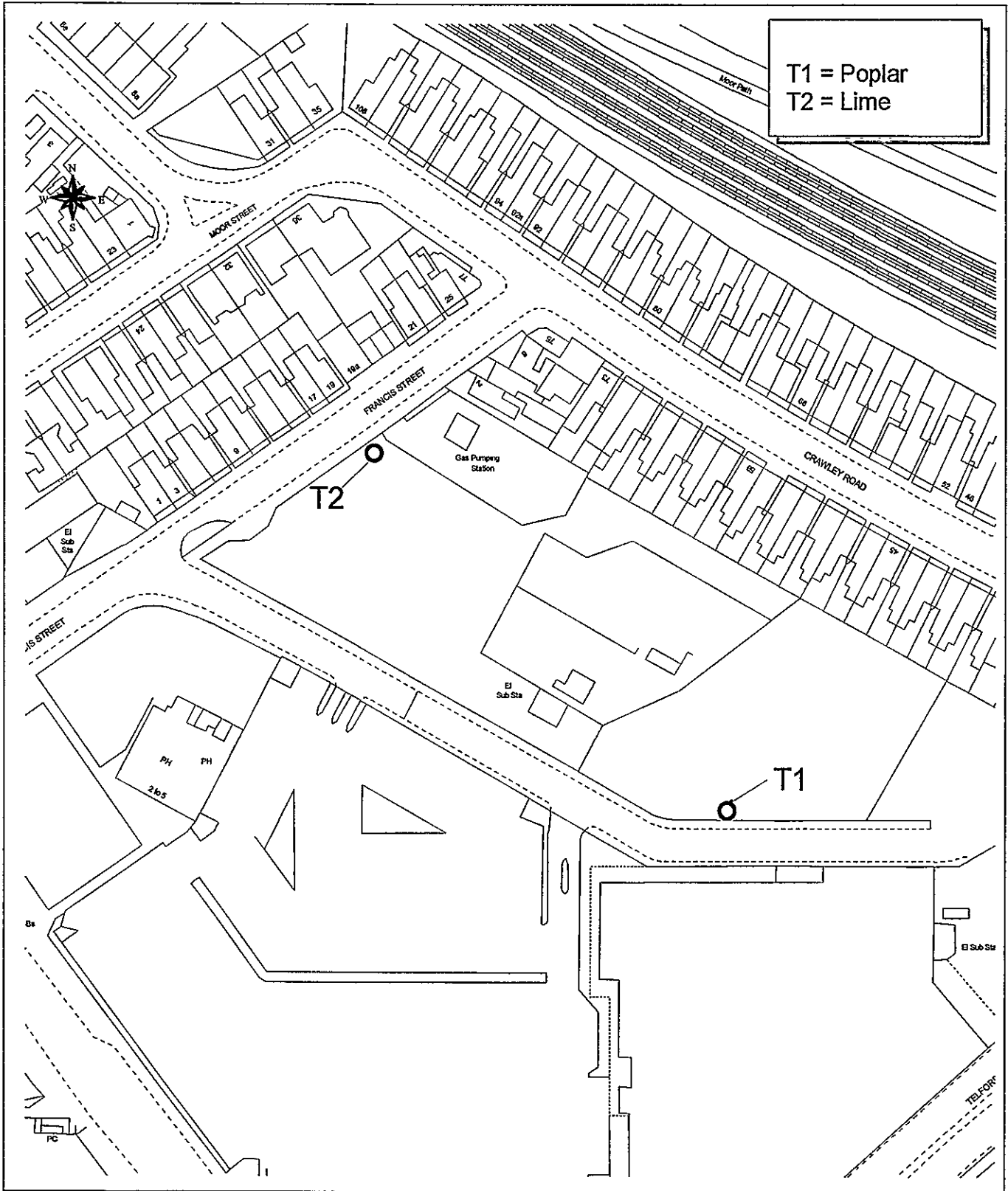


BOROUGH OF LUTON - TOWN AND COUNTRY PLANNING ACT 1990

TREE PRESERVATION ORDER - FRANCIS STREET, LUTON

Dwg No DC/02/0008

Date May 2002



1:1250

This map has been reproduced from Ordnance Survey material with the permission of Ordnance Survey on behalf of the Controller of Her Majesty's Stationery Office.
© Crown copyright. Unauthorised reproduction infringes Crown copyright and may lead to prosecution or civil proceedings. Licence No LA078468

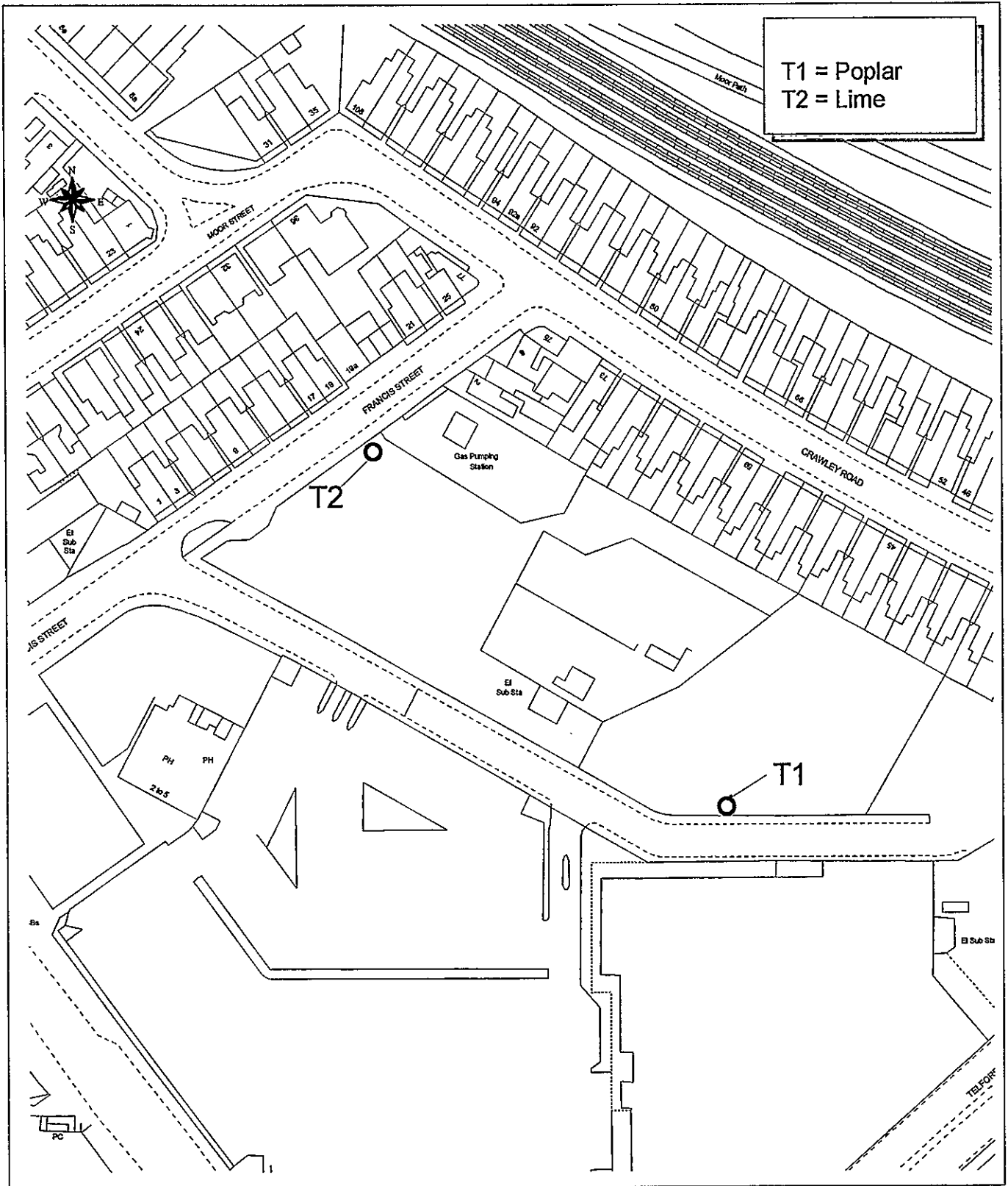


BOROUGH OF LUTON - TOWN AND COUNTRY PLANNING ACT 1990

TREE PRESERVATION ORDER - FRANCIS STREET, LUTON

Dwg No DC/02/0008

Date May 2002



1:1250

This map has been reproduced from Ordnance Survey material with the permission of Ordnance Survey on behalf of the Controller of Her Majesty's Stationery Office.
© Crown copyright. Unauthorised reproduction infringes Crown copyright and may lead to prosecution or civil proceedings. Licence No LA078468

