

# The Larches

Drawing



## Legend

### TREE SCHEDULE

- (T1) = FAGUS SYLVATICA  
COPPER  
(BEECH TREE)
- (T2) = THUJA PLICATA  
(WESTERN RED CEDAR)
- (T3) = CHAMAECYPARIS  
LAWSONIANA  
(LAWSON CYPRESS)
- (T4) = BETULA PENDULA  
(SILVER BIRCH)
- (T5) = JUGLANS REGIA  
(COMMON WALNUT)
- (T6) = TAXUS BACCATA  
(YEW TREE)

Scale : 1:500

Organisation	Luton Borough Council
Department	Development Control
Comments	PROTECTION OF TREES
Date	27 April 2006
SLA Number	LA078468

Reproduced from the Ordnance Survey map with the permission of the Controller of Her Majesty's Stationery Office © Crown Copyright 2000. Unauthorised reproduction infringes Crown Copyright and may lead to prosecution or civil proceedings.

Produced using ESRI (UK)'s MapExplorer 2.0 - <http://www.esriuk.com>

Faint, illegible text, possibly bleed-through from the reverse side of the page.

27

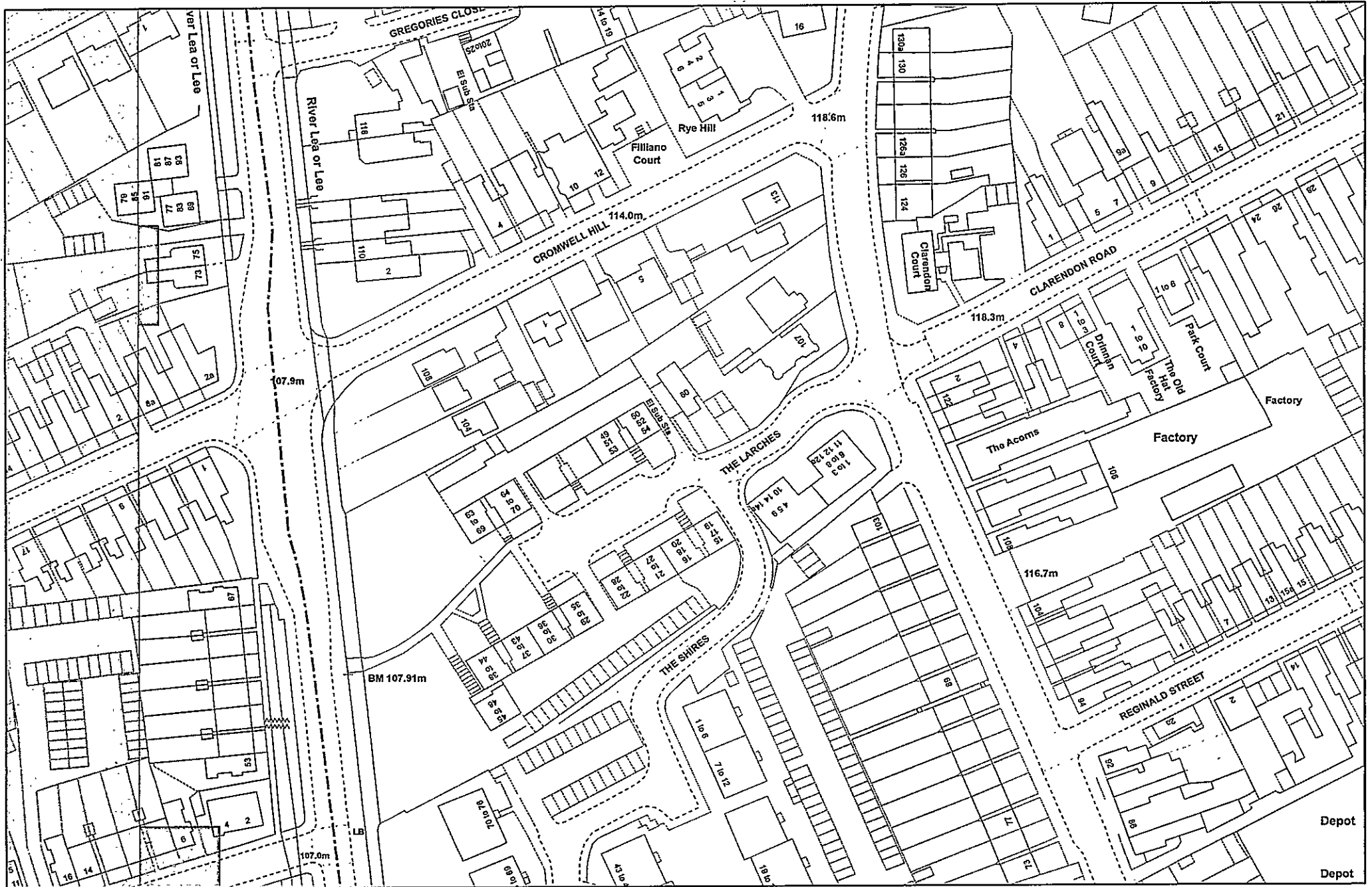
28

29

30


31

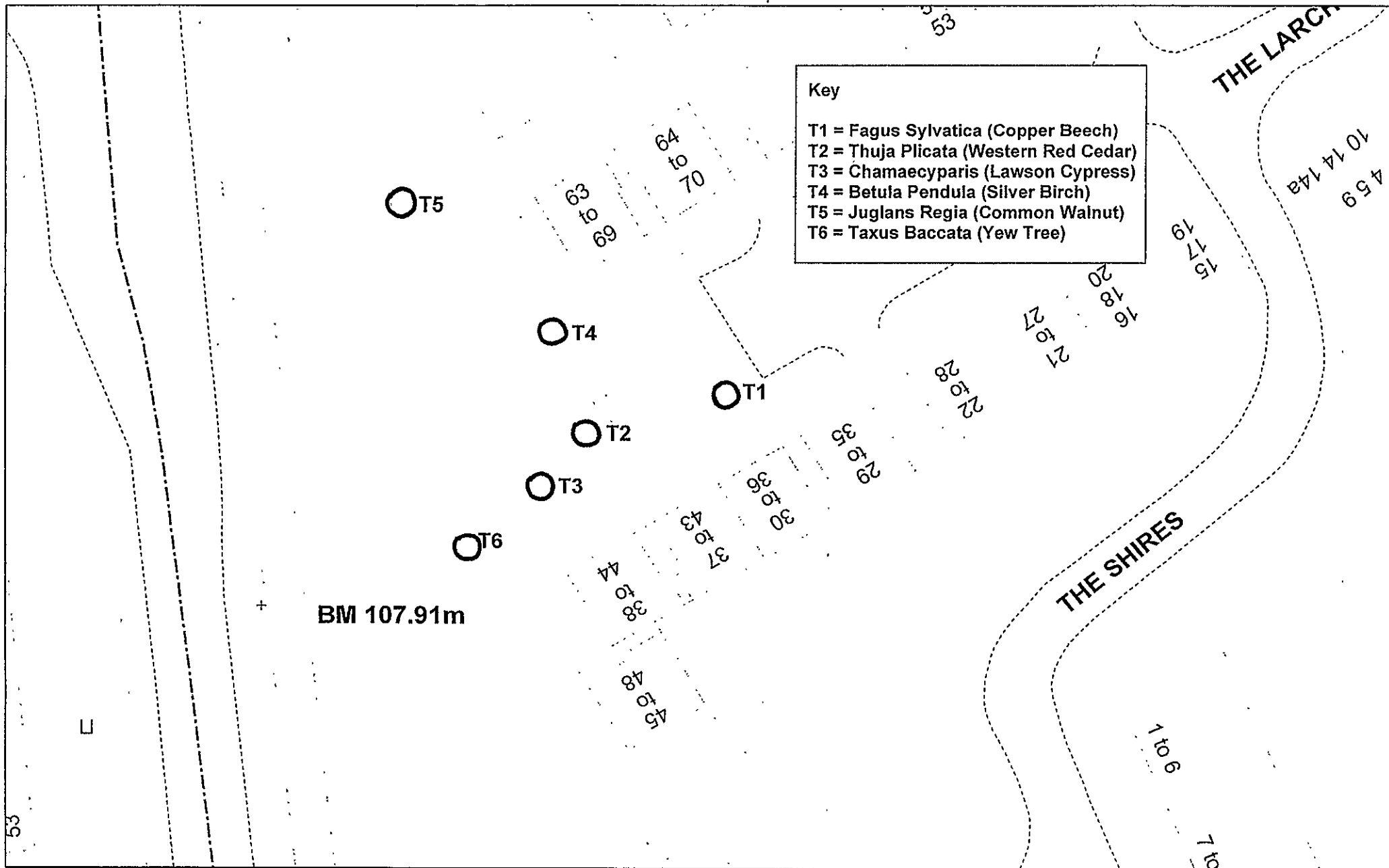
32



This map is reproduced from Ordnance Survey material with the permission of Ordnance Survey on behalf of the Controller of Her Majesty's Stationery Office  
 © Crown copyright. Unauthorised reproduction infringes Crown copyright and may lead to prosecution or civil proceedings.  
 Luton Borough Council. Licence No. 100023935 (2005)

# The Larches

1:1,250 



This map is reproduced from Ordnance Survey material with the permission of Ordnance Survey on behalf of the Controller of Her Majesty's Stationery Office  
 © Crown copyright. Unauthorised reproduction infringes Crown copyright and may lead to prosecution or civil proceedings.  
 Luton Borough Council. Licence No. 100023935 (2005)